

CITY OF KELOWNA

BYLAW NO. 9183

Heritage Revitalization Agreement Authorization Bylaw HRA03-0002 - 2034 Pandosy Street

WHEREAS a local government may, by bylaw, enter into a heritage revitalization agreement with the Owner of property which Council deems to be of heritage value pursuant to section 966 of the *Local Government Act*;

AND WHEREAS the Municipal Council of the City of Kelowna is desirous of entering into a Heritage Revitalization Agreement with Robert and Benigna Cummings for the property located at 2034 Pandosy Street, Kelowna, B.C.;

THEREFORE the Municipal Council of the City of Kelowna, in open meeting assembled, enacts as follows:

1. The Municipal Council of the City of Kelowna hereby authorizes the City of Kelowna to enter into a Heritage Revitalization Agreement with Robert and Benigna Cummings for the property located at 2034 Pandosy Street, Kelowna, B.C., and legally described as:

Lot 16, Block 6, District Lot 14, ODYD, Plan 348

In the form of such Agreement attached to and forming part of this bylaw as Schedule "A".

2. The Mayor and City Clerk are hereby authorized to execute the attached agreement, as well as any conveyances, deeds, receipts and other documents in connection with the attached agreement, and to affix the corporate seal of the City of Kelowna to same.

Read a first time by the Municipal Council this 24th day of February, 2004.

Considered at a Public Hearing on the 9th day of March, 2004.

Amended at first reading by the Municipal Council this 1st day of March, 2004.

Read a second and third time by the Municipal Council this 9th day of March, 2004.

Approved under The Highways Act this 4th day of March, 2004.

R.M. CLIFFORD

(Approving Officer - Ministry of Transportation)

Adopted by the Municipal Council of the City of Kelowna this

Mayor

City Clerk

SCHEDULE "A"
HERITAGE REVITALIZATION AGREEMENT

DOCUMENT APPROVAL			
Document No. HRA03-0002			
Cir	Department	Date	Init.
AB	Planning		
SM	Wrks. & Util.		
	Building		
DS	City Clerks		

THIS AGREEMENT dated as of the _____ day of _____, 2004.

BETWEEN:

CITY OF KELOWNA, a Municipal Corporation having offices at
 1435 Water Street, Kelowna, British Columbia V1Y 1J4

(herein called the "CITY")

Robert Stewart Cummings
 Benigna Valdez Cummings
 1931 Abbott St.
 Kelowna, BC
 V1Y 1B8

(herein called the "OWNER")

WHEREAS a local government may, by bylaw, enter into a Heritage Revitalization Agreement with the Owner of property identified as having heritage value, pursuant to Section 966 of the *Local Government Act*;

AND WHEREAS the Owner owns certain real property on which is situated a building of heritage value, pursuant to the Heritage Register, which property and building are located at 865 Bernard Avenue, Kelowna, British Columbia and legally described as:

Parcel Identifier: 004-556-232
 Lot 16, Block 6, D.L. 14, O.D.Y.D., Plan 348

(herein called the "Heritage Lands")

AND WHEREAS the Heritage Lands is subject to Section 54(2) of the *Highway Act* and accordingly the approval of the Minister of Transportation & Highways is required pursuant to Section 966(6)(b) of the *Local Government Act*;

AND WHEREAS a local government must hold a Public Hearing on the matter before entering into or amending a Heritage Revitalization Agreement if the agreement or amendment would permit a change to the use or density of use that is not otherwise authorized by the applicable zoning of the Heritage Lands and for these purposes Section 890 through 894 of the *Local Government Act* apply;

AND WHEREAS within thirty days after entering into or amending a Heritage Revitalization Agreement the local government must file a notice in the Land Title Office in accordance with Section 976 of the *Local Government Act* and give notice to the Minister responsible for the *Heritage Conservation Act* in accordance with Section 977 of the *Local Government Act*;

NOW THEREFORE in consideration of the mutual promises contained in this agreement and other good and valuable consideration, the receipt and sufficiency of which is hereby acknowledged, the parties agree as follows:

1.0 Heritage Revitalization

1.1 The parties agree that the Heritage Lands has heritage value, deserving of protection and conservation and the Owner specifically agrees to maintain, preserve and protect the heritage character of the building located on the Heritage Lands.

1.2 The parties agree that the Heritage Lands may, notwithstanding the RU1-Large Lot Housing zoning on the Heritage Lands, be used for the following permitted uses on the identified Heritage Lands:

- (a) The applicant wishes to use the subject property for the development of two single unit residences in separate dwellings, as if the property was zoned RU6 – Two Dwelling Housing zone as noted in City of Kelowna Zoning Bylaw 8000, as amended.

2.0 Proposed Development

The Owner agrees to restore the exterior of the Heritage Building on the Heritage Lands in general accordance with the design proposal attached hereto as Schedule 1, and forming part of this agreement, which restoration shall include, but not be restricted to the following:

- (a) deconstruction of the old open deck located at the rear of the existing former Dr. J.W.N. Shepherd house as noted on Schedule 1a;
- (b) replace the roof of the existing former Dr. J.W.N. Shepherd house with “heritage” style architectural asphalt shingle roofing,
- (c) refinish the exterior of the former Dr. J.W.N. Shepherd house with “heritage” coloured paint finishes (“Dark Brown” with “White” trim) with replacement or restoration of shingle siding to match original,
- (d) restoration or replacement of windows, doors and trim to match original.

(herein after called the “Restoration Works”)

SCHEDULE "A" - Page 3.

2.1 The Restoration Works shall be done in accordance with the City of Kelowna Building Bylaw No. 7245 and the British Columbia Building Code, and shall include the following:

Schedule 1b;

- (a) The dimensions and siting of the new dwelling to be constructed on the land be in general accordance with Schedule "A";
- (b) The exterior design and finish of the dwelling to be constructed on the land be in general accordance with Schedule "B";

2.2 The Owner agrees to undertake, complete, and maintain landscaping on the subject property in general accordance with the landscape plan attached hereto as Schedule 2, and forming part of this agreement.

(herein after called the "Landscaping Works")

2.3 The Owner agrees to provide and pay for all servicing required by the proposed development of the Heritage Lands and to provide required bonding for same, including, but not limited to: domestic water and fire protection, sanitary sewer, storm drainage, road improvements, road dedications and statutory rights-of-way for utility servicing, power and telecommunication services and street lighting all as described in Schedule 3 - "Required Works and Services", attached hereto and forming part of this agreement.

(herein after called the "Servicing Works")

3.0 Commencement and Completion

3.1 The Owner agrees to commence the Restoration Works, Landscaping Works, and Servicing Works forthwith upon adoption of City of Kelowna Heritage Revitalization Agreement Authorization Bylaw No. _____ and to complete the Works no later than August 1, 2006.

4.0 Damage or Destruction

4.1 In the event that the Heritage Building is damaged, the parties agree as follows:

- (a) The Owner may repair the Heritage Building in which event the Owner shall forthwith commence the repair work and complete same within one year of the date of damage;

OR, in the event that the Heritage Building is destroyed,

- (b) The City will, by bylaw and after conducting a Public Hearing in the manner prescribed by Sections 890 through 894 of the *Local Government Act*, cancel this agreement whereupon all use and occupation of the Heritage Lands shall thenceforth be in accordance with the zoning bylaws of the City and in accordance with all other bylaws or regulations of the City or any other laws of authority having jurisdiction.

5.0 Breach

5.1 In the event that the Owner is in breach of any term of this Agreement, the City may give the Owner notice in writing of the breach and the Owner shall remedy the breach within 30 days of receipt of the notice. In the event that the Owner fails to remedy the breach within the time allotted by the notice, the City may by bylaw and after conducting a Public Hearing in the manner prescribed by Sections 890 through 894 of the *Local Government Act* cancel this Agreement whereupon all use and occupation of the Heritage Lands shall thenceforth be in accordance with the zoning bylaws of the City and in accordance with all other bylaws or regulations of the City or any other laws of authority having jurisdiction.

6.0 Amendment

6.1 The parties acknowledge and agree that this Agreement may only be amended by one of the following means:

- (a) By bylaw with the consent of the parties provided that a Public Hearing shall be held if an amendment would permit a change to use or density of use on site;
- (b) By Heritage Alteration Permit (HAP), issued pursuant to Section 972 of the *Local Government Act*.

7.0 Representations

7.1 It is mutually understood and agreed upon between the parties that the City has made no representations, covenants, warranties, promises or agreements expressed or implied, other than those expressly contained in this Agreement.

8.0 Statutory Functions

8.1 Except as expressly varied or supplemented herein, this Agreement shall not prejudice or affect the rights and powers of the City in the exercise of its statutory functions and responsibilities including, but not limited to, the *Local Government Act* and its rights and powers under any enactments, bylaws, order or regulations, all of which, except as expressly varied or supplemented herein, are applicable to the Heritage Lands.

9.0 Enurement

9.1 This Agreement enures to the benefit of and is binding upon the parties hereto and their respective heirs, executors, administrators, successors and assigns.

10.0 Other Documents

10.1 The Owner agrees at the request of the City, to execute and deliver or cause to be executed and delivered all such further agreements, documents and instruments and to do and perform or cause to be done and performed all such acts and things as may be required in the opinion of the City to give full effect to the intent of this Agreement.

11.0 Notices

11.1 Any notice required to be given pursuant to this Agreement shall be in writing and shall either be delivered mailed by registered mail as follows:

(a) To the City:

City of Kelowna
1435 Water Street
Kelowna, B.C. V1Y 1J4

ATTENTION: City Clerk

(b) To the Owner:

Robert Stewart Cummings
Benigna Valdez Cummings
1931 Abbott St.
Kelowna, BC
V1Y 1B8

Or, to such other address to which a party hereto may from time to time advise in writing.

12.0 No Partnership or Agency

12.1 The parties agree that nothing contained herein creates a relationship between the parties of partnership, joint venture or agency.

IN WITNESS WHEREOF this Agreement has been executed by the parties hereto on the day and year first above written.

CITY OF KELOWNA
by its authorized signatories

(E. Walter Gray, Mayor)

(Allison Flack, City Clerk)

Robert Stewart Cummings
Signed by ROBERT STEWART CUMMINGS

Benigna Valdez Cummings
Signed by BENIGNA VALDEZ CUMMINGS

In the presence of:

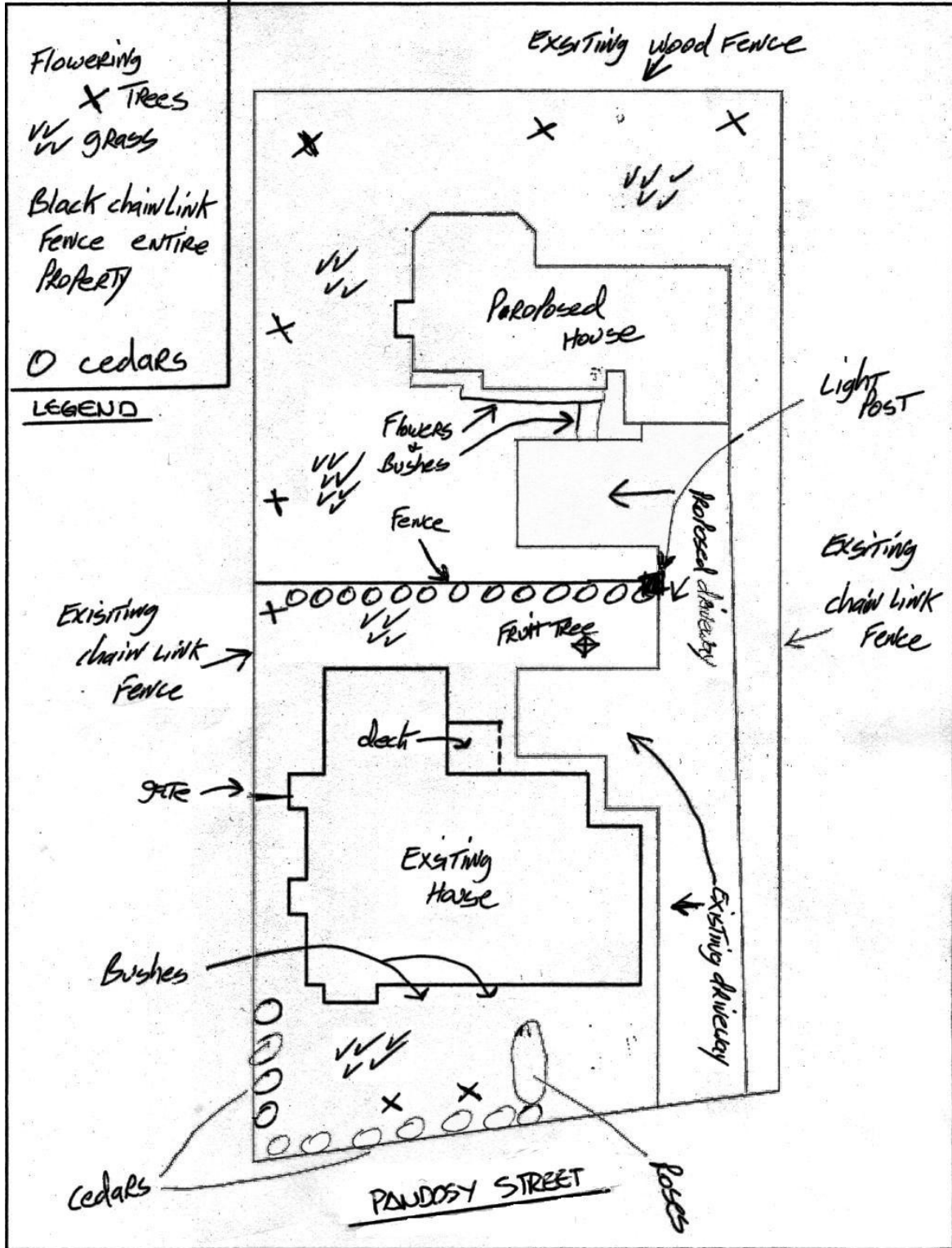
Witness (print name)

Address

Occupation

2034 Paudosy

HRA03-0002



LANDSCAPE PLAN

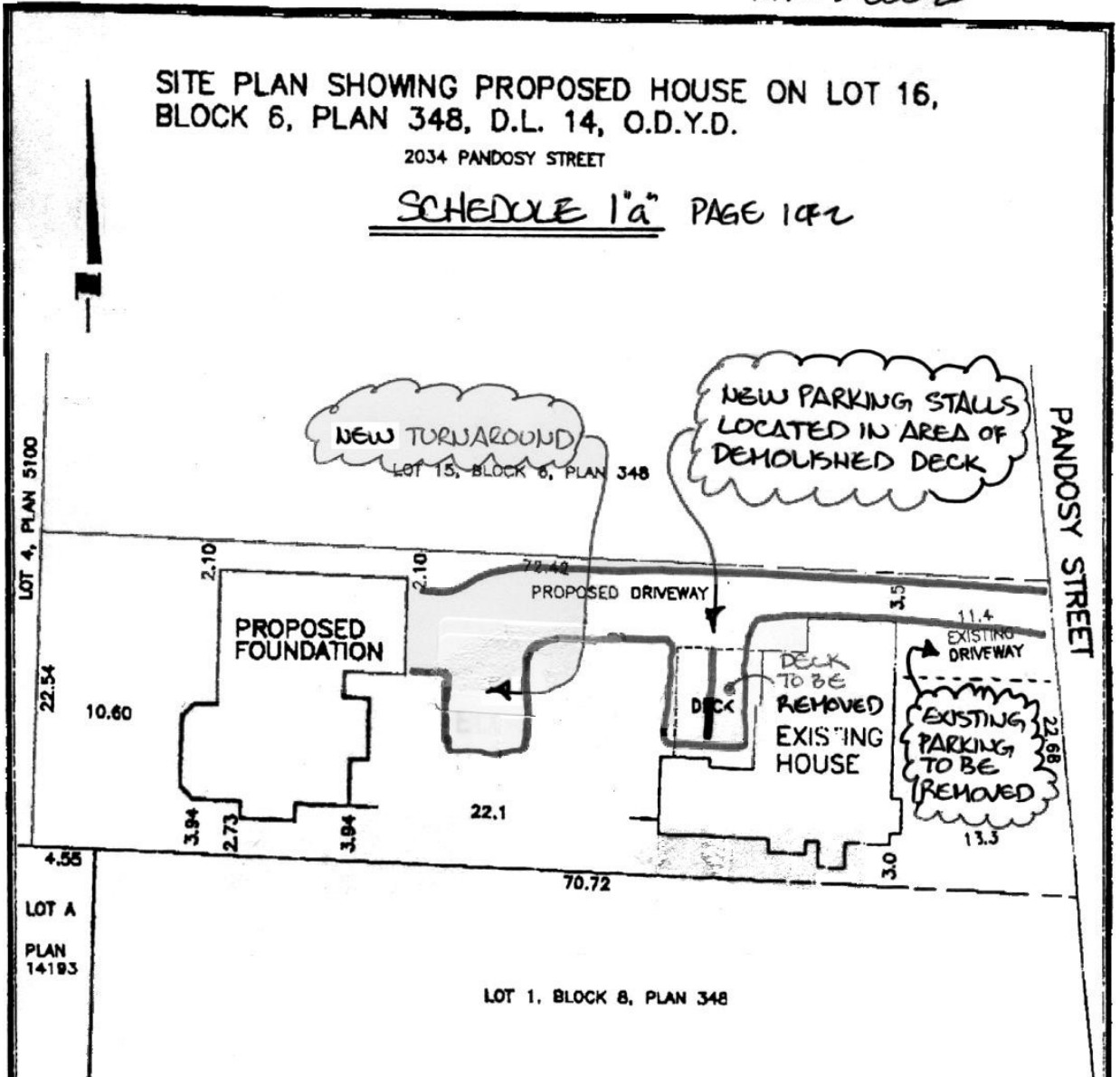
SCHEDULE 2

HRA03-0002

SITE PLAN SHOWING PROPOSED HOUSE ON LOT 16,
BLOCK 6, PLAN 348, D.L. 14, O.D.Y.D.

2034 PANDOSY STREET

SCHEDULE 1a PAGE 142



PARKING PLAN

REVISED NOVEMBER 29, 2002
NOVEMBER 15, 2002

SCALE:	1:400 METRES
FILE:	13052.1
CLIENT:	DRAPER

T.E. Ferguson Land Surveying Ltd.
 B.C. AND CANADA LAND SURVEYORS
 218-1826 RICHTER STREET, KELOWNA, B.C.
 TELEPHONE: (250) 763-3115
 FAX: (250) 763-0321

H 103 2002

SCHEDULE "1A"

PAGE 2 of 2



EXISTING DECK TO BE
REMOVED

SCHEDULE "A" - Page 11.

11/29/2002 12:48 250-868-2550

PALLINE DRAFT

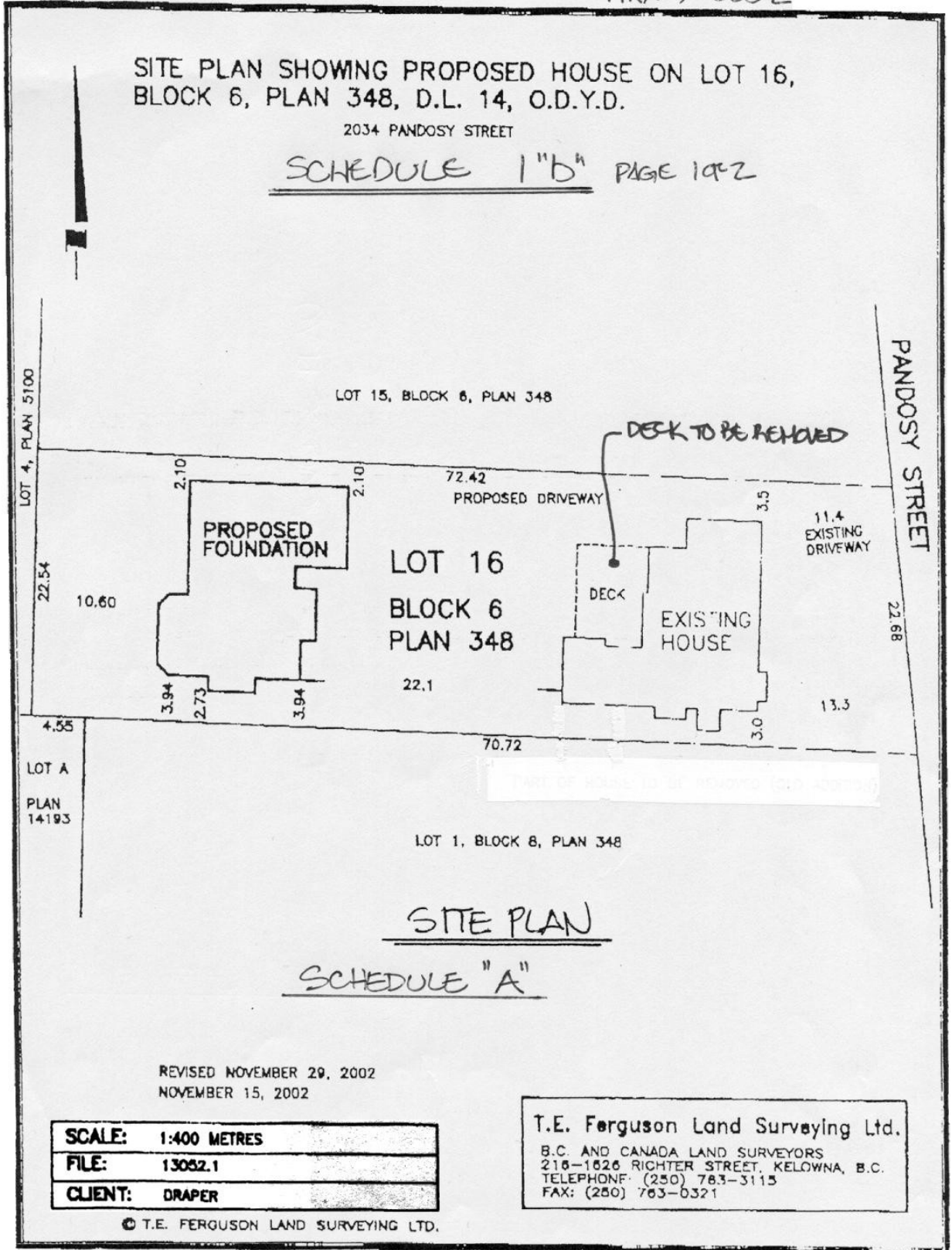
11/29/2002 12:48

HRA03-0002

SITE PLAN SHOWING PROPOSED HOUSE ON LOT 16,
BLOCK 6, PLAN 348, D.L. 14, O.D.Y.D.

2034 PANDOSY STREET

SCHEDULE 1"=6" PAGE 10-2



SCALE:	1:400 METRES
FILE:	13052.1
CLIENT:	DRAPER

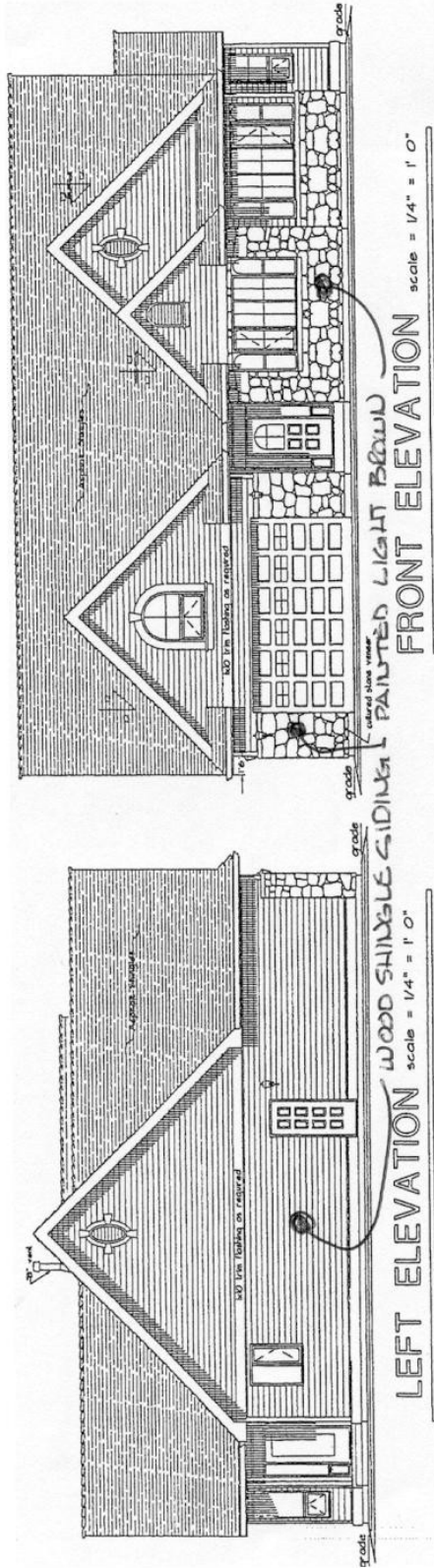
© T.E. FERGUSON LAND SURVEYING LTD.

T.E. Ferguson Land Surveying Ltd.
B.C. AND CANADA LAND SURVEYORS
216-1626 RICHTER STREET, KELOWNA, B.C.
TELEPHONE: (250) 763-3115
FAX: (250) 763-0321

HBA03-0002

SCHEDULE 1 "B" PAGE 202


REVERSE PLAN



STUDY SET
NOT FOR
CONSTRUCTION

COPYRIGHT
These drawings are the exclusive property of
Weinmaster Home-Design. Reproduction in whole
or in part without the written permission of
Weinmaster Home-Design is prohibited and may
subject to penalties under the Copyright Law.

	WEINMASTER HOME-DESIGN
SHEET TITLE:	ELEVATIONS
SCALE:	AS NOTED
SHEET	5
OF	5
SHEETS	5



SCHEDULE "B"

SCHEDULE 3 Required Works and Services

Date: October 24, 2001
File No.: Z01-1050 & HAP01-012
To: Planning & Development Services Department (KB)
From: Development Engineering Manager
Subject: 2034 Pandosy Street (Lot 16 Plan 348)

The Works & Utilities Department have the following requirements associated with this development application.

1. Domestic Water and Fire Protection

- (a) There is an existing 100mm-diameter water service to the proposed facility that may be retained. If a larger service is required it can be provided at the applicant's cost.
- (b) A water meter is mandatory for this development and must be installed inside the building on the water service inlet as required by the City Plumbing Regulation and Water Regulation bylaws. The developer or building contractor must purchase the meter from the City at the time of application for a building permit from the Inspection Services Department, and prepare the meter setter at his cost.
- (c) If there is to be landscaping on the site, the developer must also purchase an irrigation sewer credit meter from the City and prepare a meter setter at his cost.

2. Sanitary Sewer

- (a) There is an existing 100mm-diameter sanitary sewer service to the proposed facility that may be retained. If a larger service is required it can be provided at the applicant's cost.

3. Storm Drainage

- (a) There is no existing storm drainage service for this lot.
- (b) The developer must engage a consulting civil engineer to provide a storm water management plan for this site which meets the requirements of the City Storm Water Management Policy and Design Manual. The plan must accommodate the requirements to contain a 1 in 10-year storm event within pipes and identify overland drainage routes for a 100-year storm event with consideration for upstream water sources and downstream facility upgrading and/or provision of storm water retention facilities. The storm water management plan must also include provision of lot grading plans, minimum basement elevations (MBE), storm water services for each lot created and/or on-site drainage containment and disposal systems. The on-site drainage system may be connected to the street drainage system with an overflow service at the developer's cost, with approval from the City drainage engineer.

4. Road Improvements

- (a) Pandosy Street was upgraded recently to the ultimate curb alignment; but the sidewalk and boulevard require modifications. This includes removal and replacement of the existing sidewalk to the ultimate location and boulevard changes to match the new sidewalk alignment. It is necessary for the development to pay one-time cash payment of \$6,500.00 for this work. The City of Kelowna will complete this work at a later date.

5. Road Dedication and Subdivision Requirements

By registered plan to provide the following:

- (a) Dedicate 3.20 meter widening of Pandosy Street fronting this property.
(b) Grant statutory right-of-way(s) if required for utility services.

6. Electric Power and Telecommunication Services

The electrical and telecommunication services to this building as well as the local distribution wiring must be installed in an underground duct system, and the building must be connected by underground services. It is the developer's responsibility to make a servicing application with the respective electric power, telephone and cable transmission companies to arrange for these services which would be at the applicant's cost.

7. Street Lighting

Ornamental street lighting including underground ducts must be installed on all roads fronting on the proposed development. The cost of this requirement is included in the roads upgrading item.

8. Engineering

Road and utility construction design, construction supervision, and quality control supervision of all off-site and site services including on-site ground recharge drainage collection and disposal systems, must be performed by an approved consulting civil engineer. Designs must be submitted to the City Engineering Department for review and marked "*Issued for Construction*" by the City Engineer before construction may begin.

9. Geotechnical Report

Not required for building renovation purposes.

10. Survey Monuments and Iron Pins

If any legal survey monuments or property iron pins are removed or disturbed during construction, the developer will be invoiced a flat sum of \$1,200.00 per incident to cover the cost of replacement and legal registration. Security bonding will not be released until restitution is made.

11. Levy Summary

(a)	<u>Levies</u>	Road Improvements	<u>\$6,500.00</u>
	Total Levies		<u>\$6,500.00</u>

12. Development Permit and Site Related Issues

(a) The development will be required to contain and dispose of site generated storm water on the site by installing a ground recharge system consisting of drywells and perforated pipe bedded in drain rock.

(b) Access and Manoeuvrability

The site plan should illustrate the ability of an SU-9 vehicle to manoeuvre onto and off-site without requiring a reverse movement onto public roadways. If the development plan intends to accommodate larger vehicles, the site plan should be modified and illustrated accordingly.

13. Administration Charge

An administration charge will be assessed for processing of this application, review and approval of engineering designs and construction inspection. The administration charge is calculated as 3% of the total off-site construction costs, not including design. 7% GST will be added.

14. HAP01-012

The Works and Utilities Department have no requirements of this application.

Steve Muenz, P. Eng.
Development Engineering Manager
BLD/

cc: Permits & Plan Checking Supervisor (JW)